

# Appalachian Trail

## Pochuck Boardwalk - Vernon, NJ



nynjtc.org

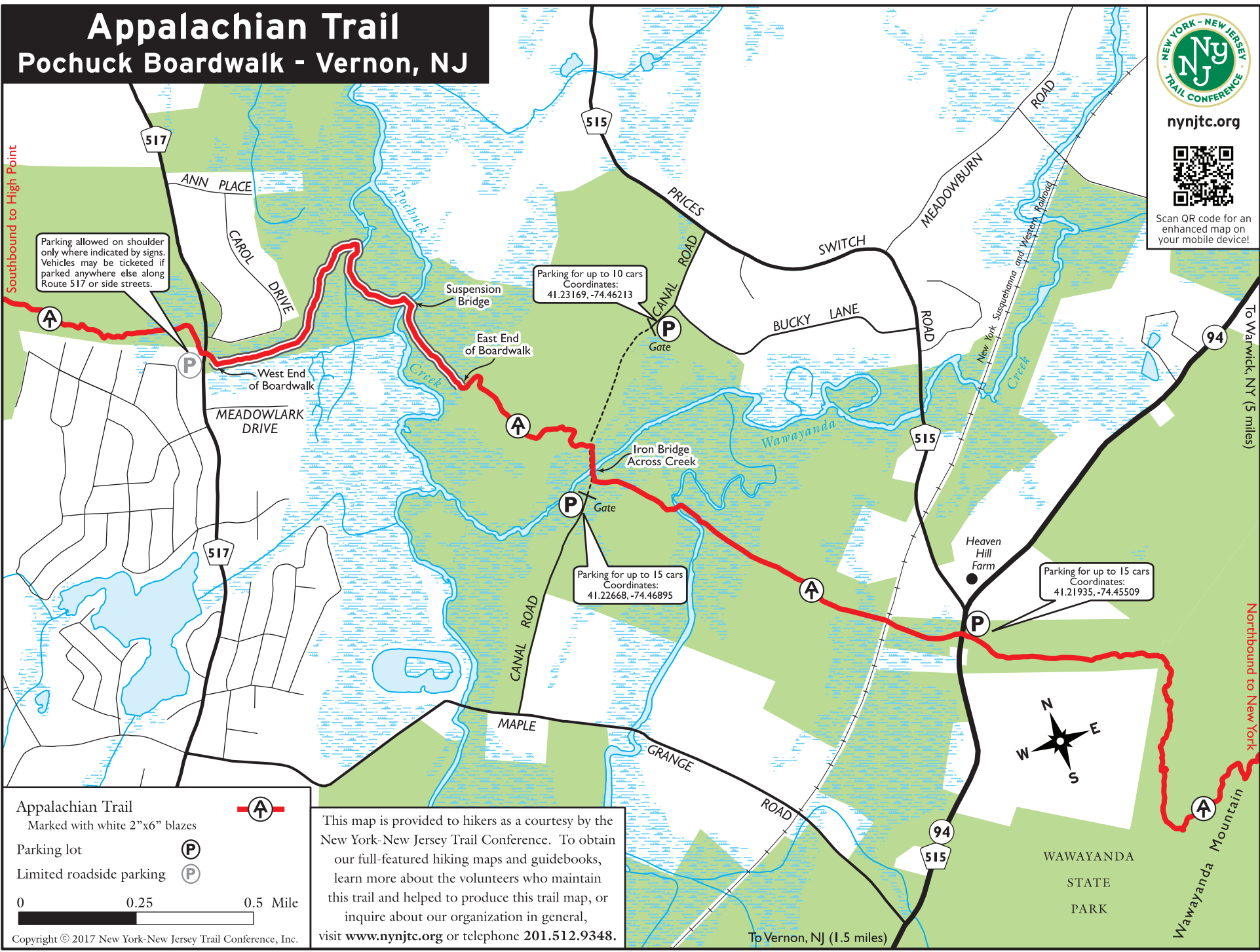



Scan QR code for an enhanced map on your mobile device!

Southbound to High Point


To Warwick, NY (5 miles)


Northbound to New York




Appalachian Trail 

Marked with white 2"x6" blazes

Parking lot 

Limited roadside parking 

0 0.25 0.5 Mile



This map is provided to hikers as a courtesy by the New York-New Jersey Trail Conference. To obtain our full-featured hiking maps and guidebooks, learn more about the volunteers who maintain this trail and helped to produce this trail map, or inquire about our organization in general, visit [www.nynjtc.org](http://www.nynjtc.org) or telephone 201.512.9348.

To Vernon, NJ (1.5 miles)

WAWAYANDA  
STATE  
PARK

Wawayanda Mountain